



Gatwick Airport Northern Runway Project

Environmental Statement

Appendix 9.6.2: Ecology Survey Report – Part 7

Book 5

VERSION: 1.0

DATE: JULY 2023

Application Document Ref: 5.3

PINS Reference Number: TR020005

KEY

- Project Site Boundary (ES)
- Survey Transect
- Stop Location



DOCUMENT

Environmental Statement

DRAWING TITLE

Riverside 2020-2021 Bat Survey Results
10/08/2020

DATE

July 2023

ORIENTATION



DRAWING NO.

FIGURE 3.12.5a

REVISION

For ES Issue

DRAWN BY

MP

PM / CHECKED BY

GT

SCALE @ A3 1:4,000

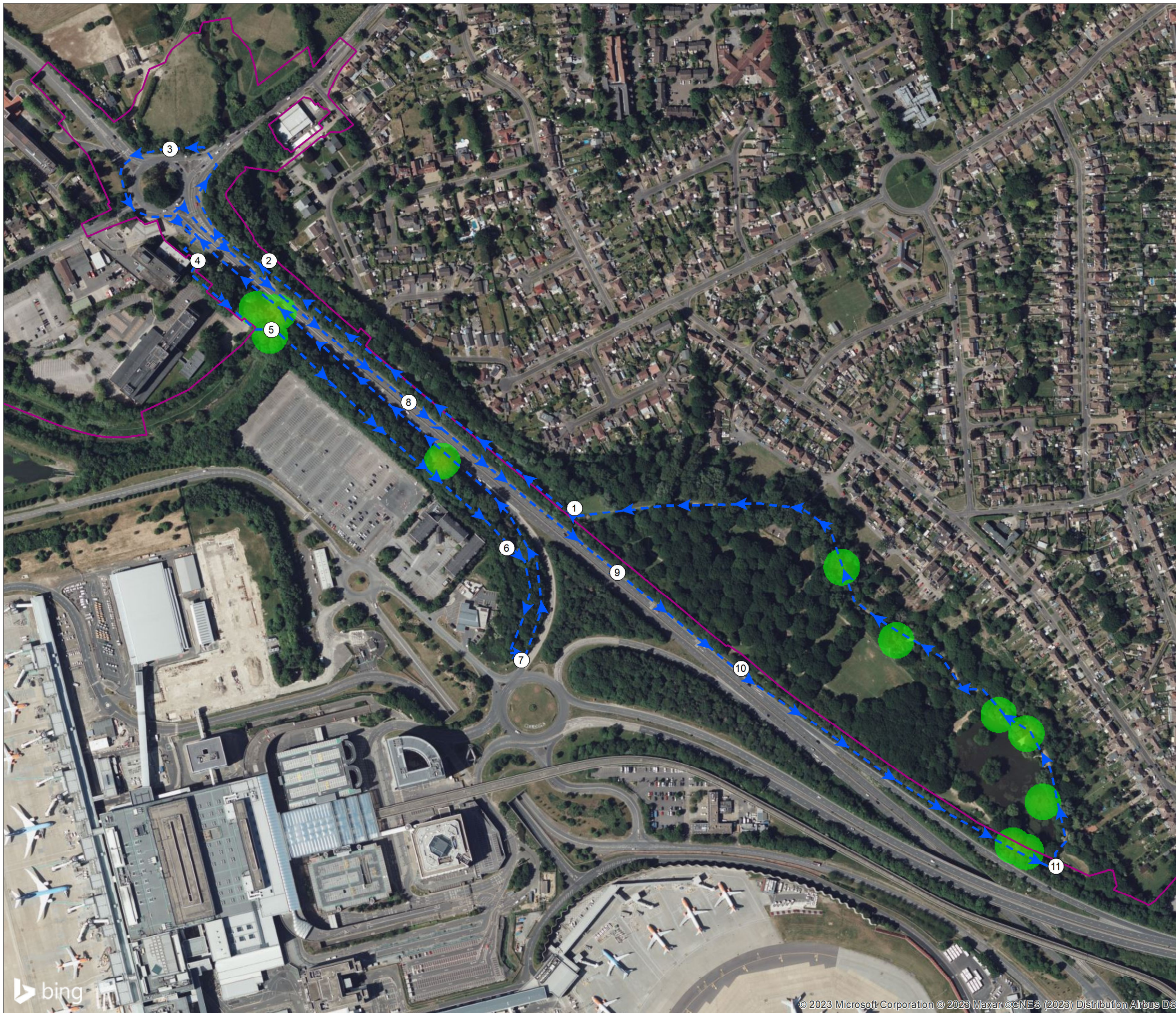


Reproduced from Ordnance Survey map with the permission of Ordnance Survey on behalf of the controller of Her Majesty's Stationery Office © Crown Copyright (2023). License number 0100031673, 10001998, 100048492.

© Copyright 2023 Gatwick Airport Limited. No part of this drawing is to be reproduced without prior permission of Gatwick Airport Limited.

KEY

- Project Site Boundary (ES)
- Survey Transect
- Stop Location



DOCUMENT

Environmental Statement

DRAWING TITLE

Riverside 2020-2021 Bat Survey Results
25/08/2020

DATE

July 2023

ORIENTATION



DRAWING NO.

FIGURE 3.12.5b

REVISION

For ES Issue

DRAWN BY

MP

PM / CHECKED BY

GT

SCALE @ A3 1:4,000

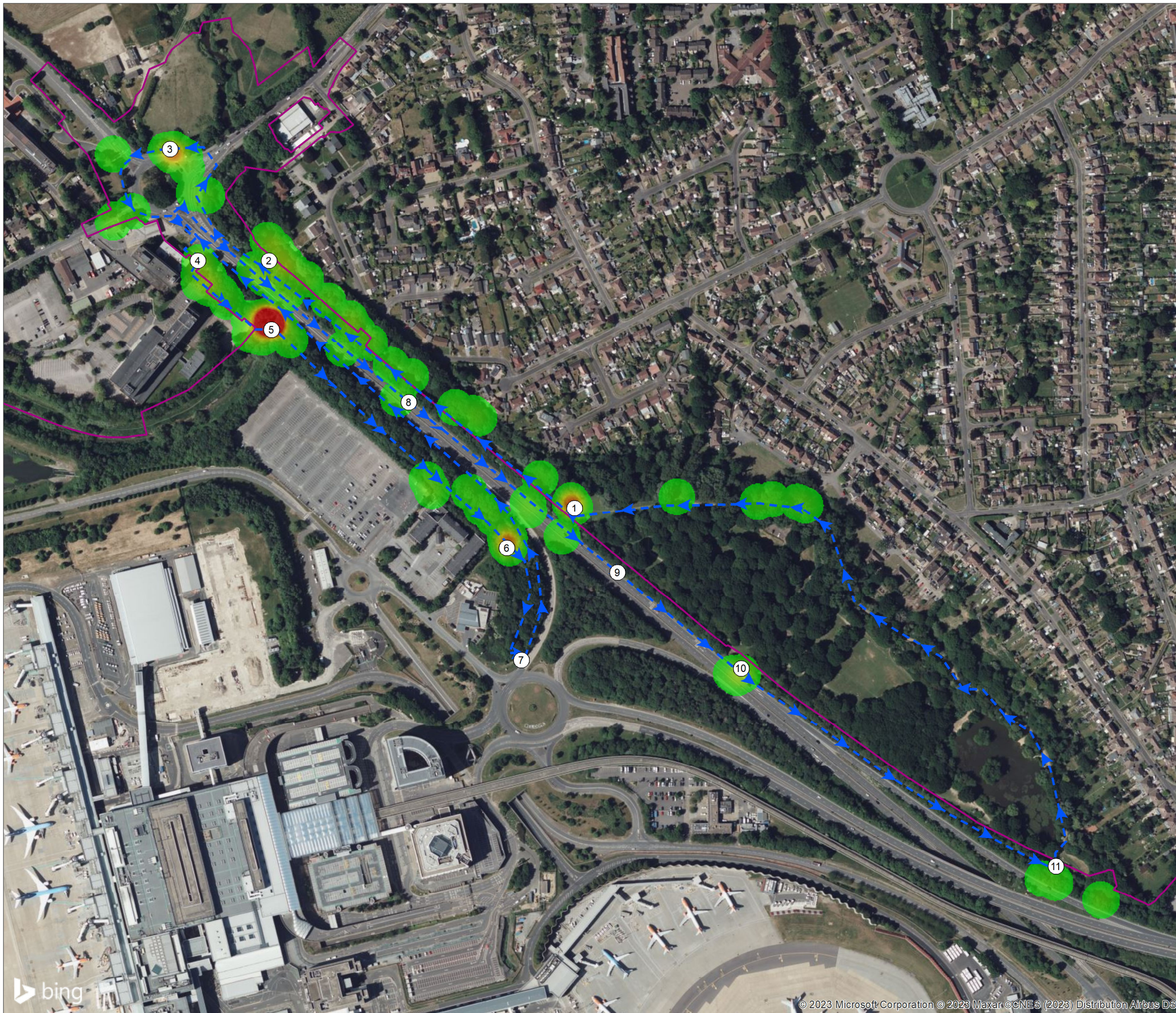


Reproduced from Ordnance Survey map with the permission of Ordnance Survey on behalf of the controller of Her Majesty's Stationery Office © Crown Copyright (2023). License number 0100031673, 10001998, 100048492.

© Copyright 2023 Gatwick Airport Limited. No part of this drawing is to be reproduced without prior permission of Gatwick Airport Limited.

KEY

- Project Site Boundary (ES)
- Survey Transect
- Stop Location



DOCUMENT

Environmental Statement

DRAWING TITLE

Riverside 2020-2021 Bat Survey Results
07/09/2020

DATE

July 2023

ORIENTATION



DRAWING NO.

FIGURE 3.12.5c

REVISION

For ES Issue

DRAWN BY

MP

PM / CHECKED BY

GT

SCALE @ A3 1:4,000




Reproduced from Ordnance Survey map with the permission of Ordnance Survey on behalf of the controller of Her Majesty's Stationery Office © Crown Copyright (2023). License number 0100031673, 10001998, 100048492.

© Copyright 2023 Gatwick Airport Limited. No part of this drawing is to be reproduced without prior permission of Gatwick Airport Limited.

KEY

- Project Site Boundary (ES)
- ▶ Survey Transect
- Stop Location



DOCUMENT

Environmental Statement

DRAWING TITLE

Riverside 2020-2021 Bat Survey Results
21/09/2020

DATE

July 2023

ORIENTATION



DRAWING NO.

FIGURE 3.12.5d

REVISION

For ES
Issue

DRAWN BY

MP

PM / CHECKED BY

GT

SCALE @ A3 1:4,000

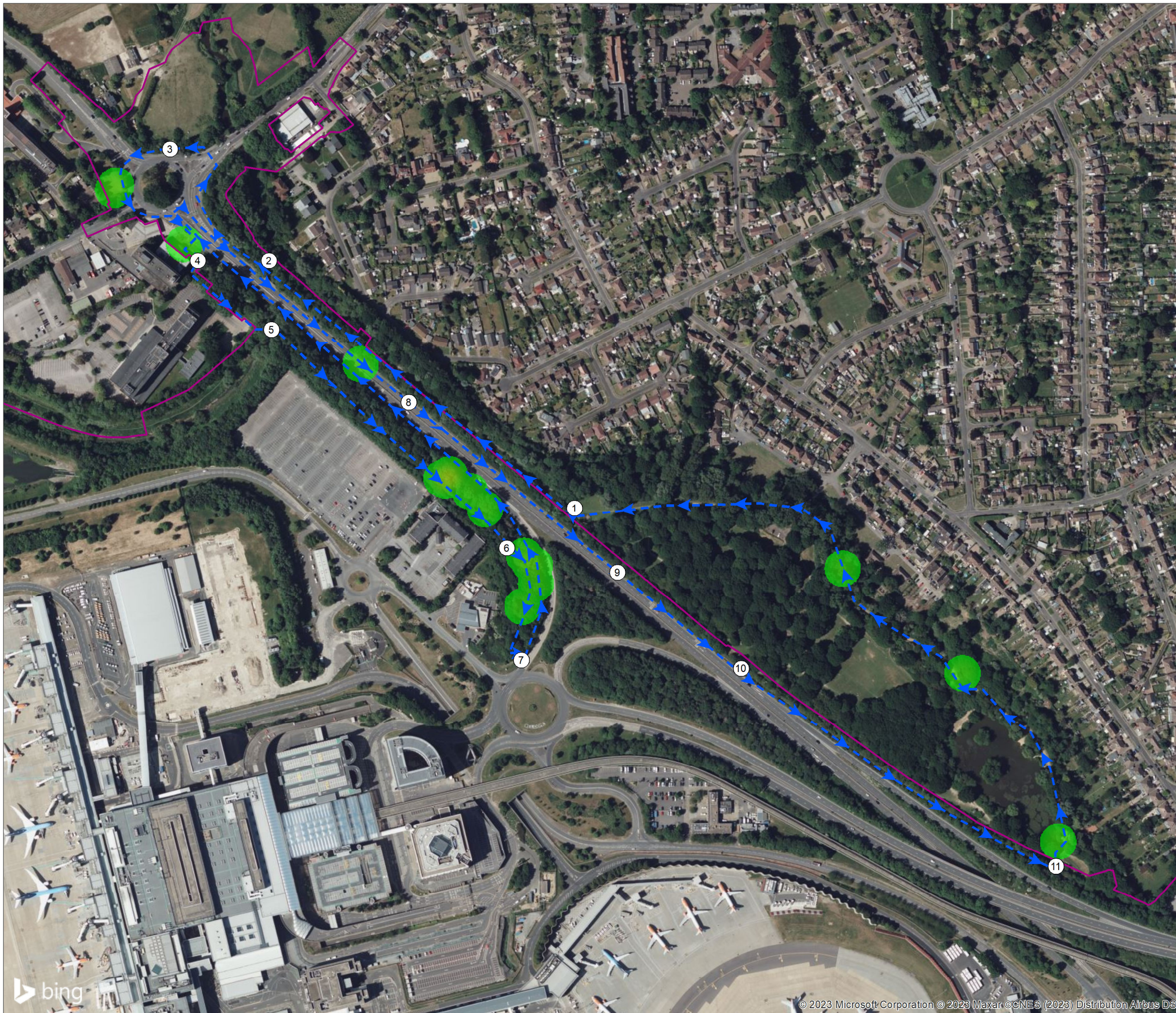


Reproduced from Ordnance Survey map with the permission of Ordnance Survey on behalf of the controller of Her Majesty's Stationery Office © Crown Copyright (2023). License number 0100031673, 10001998, 100048492.

© Copyright 2023 Gatwick Airport Limited. No part of this drawing is to be reproduced without prior permission of Gatwick Airport Limited.

KEY

- Project Site Boundary (ES)
- Survey Transect
- Stop Location



DOCUMENT

Environmental Statement

DRAWING TITLE

Riverside 2020-2021 Bat Survey Results
05/10/2020

DATE

July 2023

ORIENTATION



DRAWING NO.

FIGURE 3.12.5e

REVISION

For ES Issue

DRAWN BY

MP

PM / CHECKED BY

GT

SCALE @ A3 1:4,000

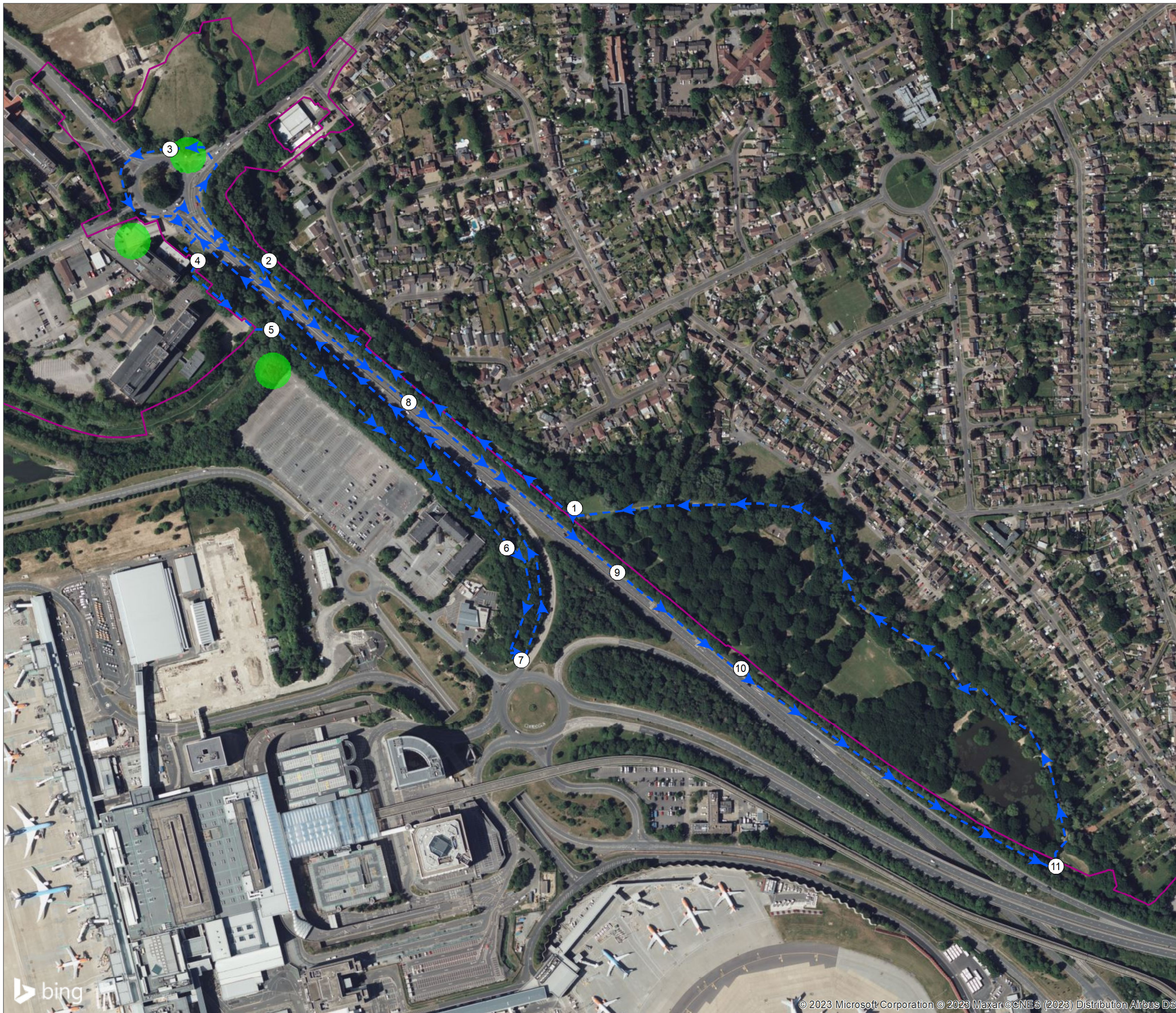


Reproduced from Ordnance Survey map with the permission of Ordnance Survey on behalf of the controller of Her Majesty's Stationery Office © Crown Copyright (2023). License number 0100031673, 10001998, 100048492.

© Copyright 2023 Gatwick Airport Limited. No part of this drawing is to be reproduced without prior permission of Gatwick Airport Limited.

KEY

- Project Site Boundary (ES)
- Survey Transect
- Stop Location



DOCUMENT

Environmental Statement

DRAWING TITLE

Riverside 2020-2021 Bat Survey Results
27/10/2020

DATE

July 2023

ORIENTATION



DRAWING NO.

FIGURE 3.12.5f

REVISION

For ES
Issue

DRAWN BY

MP

PM / CHECKED BY

GT

SCALE @ A3 1:4,000

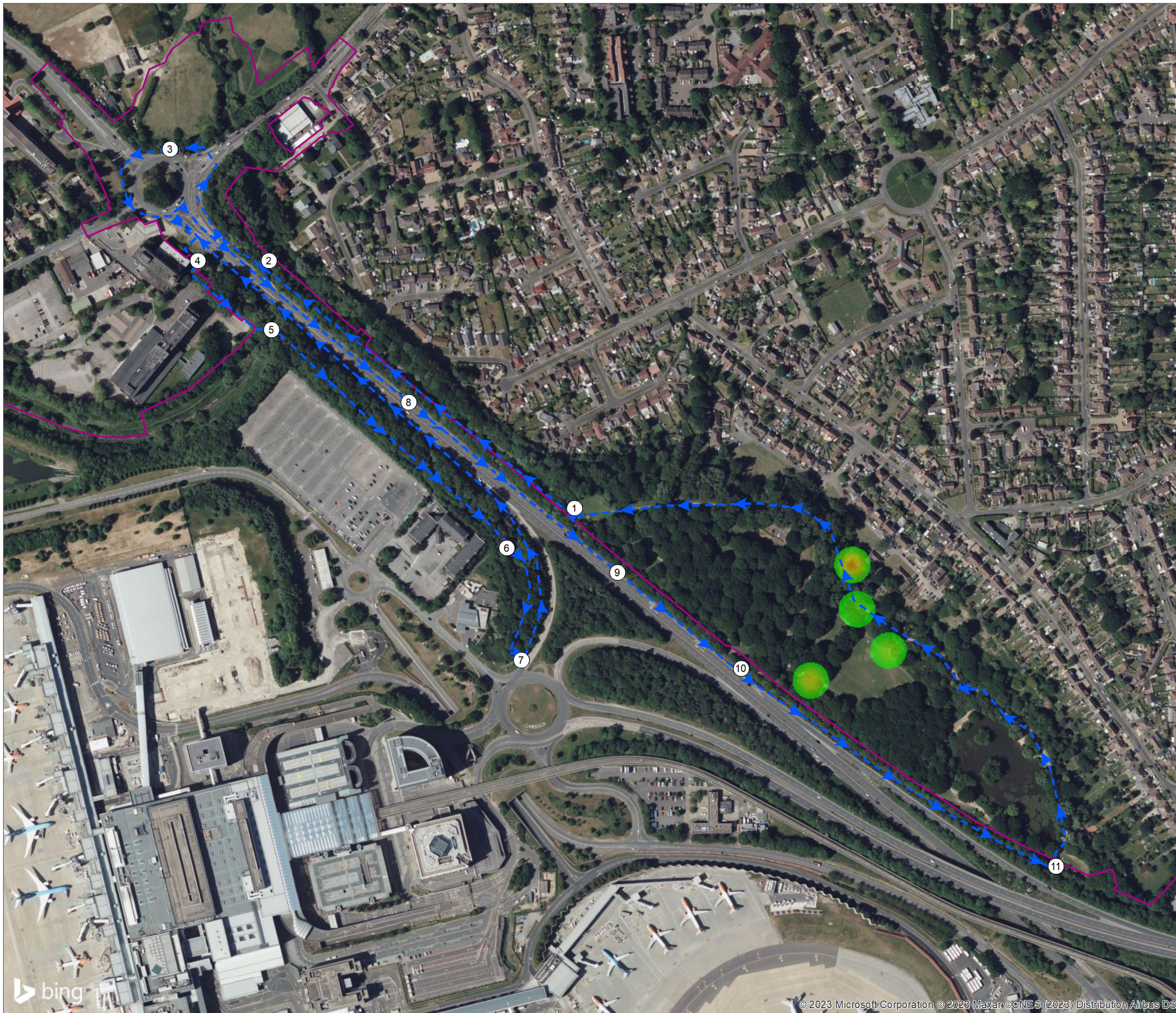


Reproduced from Ordnance Survey map with the permission of Ordnance Survey on behalf of the controller of Her Majesty's Stationery Office © Crown Copyright (2023). License number 0100031673, 10001998, 100048492.

© Copyright 2023 Gatwick Airport Limited. No part of this drawing is to be reproduced without prior permission of Gatwick Airport Limited.

KEY

- Project Site Boundary (ES)
- Survey Transect
- Stop Location



DOCUMENT

Environmental Statement

DRAWING TITLE

Riverside 2020-2021 Bat Survey Results
15/04/2021

DATE

July 2023

ORIENTATION



DRAWING NO.

FIGURE 3.12.5g

REVISION

For ES Issue

DRAWN BY

MP

PM / CHECKED BY

GT

SCALE @ A3 1:4,000

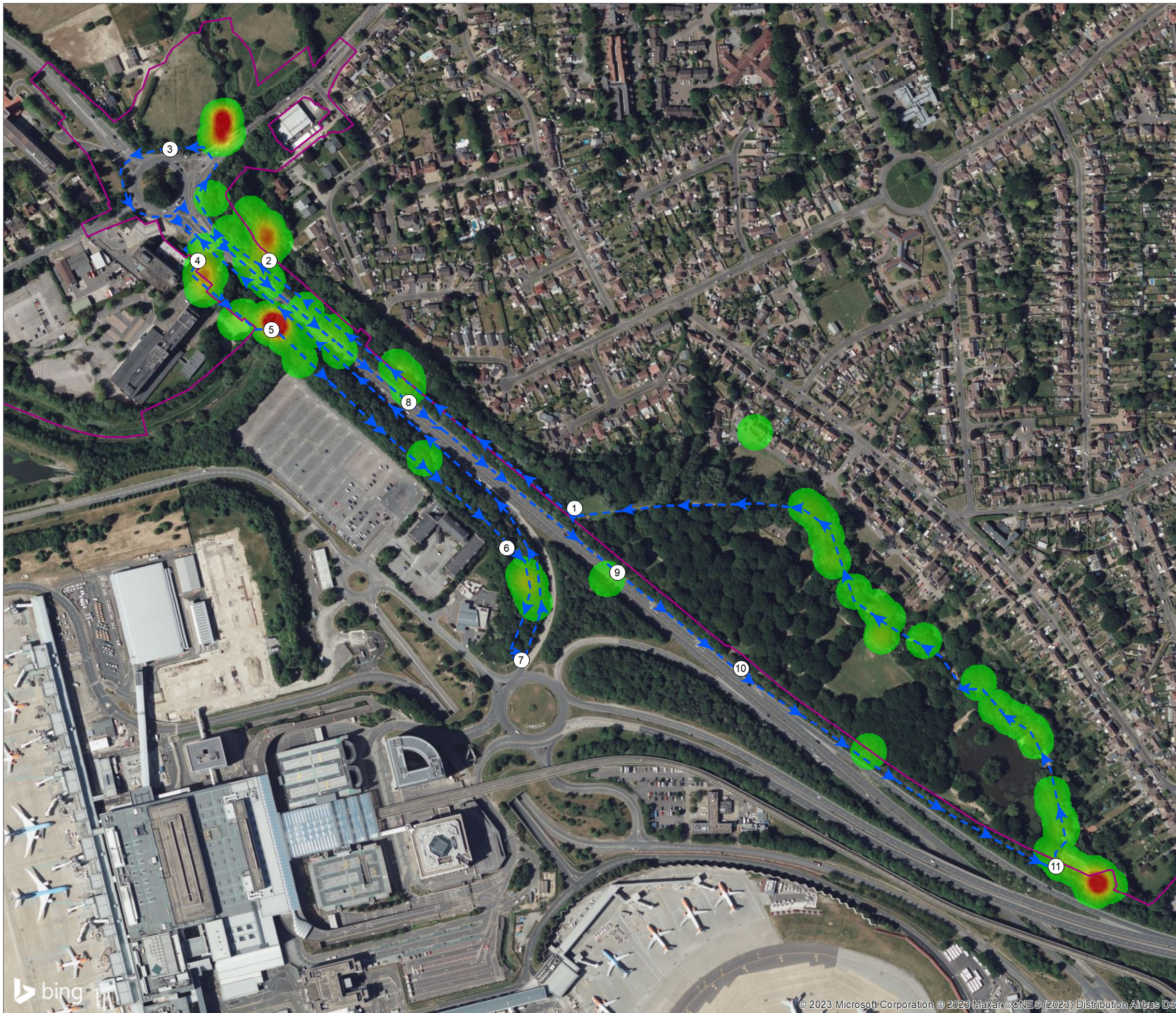


Reproduced from Ordnance Survey map with the permission of Ordnance Survey on behalf of the controller of Her Majesty's Stationery Office © Crown Copyright (2023). License number 0100031673, 10001998, 100048492.

© Copyright 2023 Gatwick Airport Limited. No part of this drawing is to be reproduced without prior permission of Gatwick Airport Limited.

KEY

- Project Site Boundary (ES)
- ▶ Survey Transect
- Stop Location



DOCUMENT

Environmental Statement

DRAWING TITLE

Riverside 2020-2021 Bat Survey Results
18/05/2021

DATE

July 2023

ORIENTATION



DRAWING NO.

FIGURE 3.12.5h

REVISION

For ES
Issue

DRAWN BY

MP

PM / CHECKED BY

GT

SCALE @ A3 1:4,000

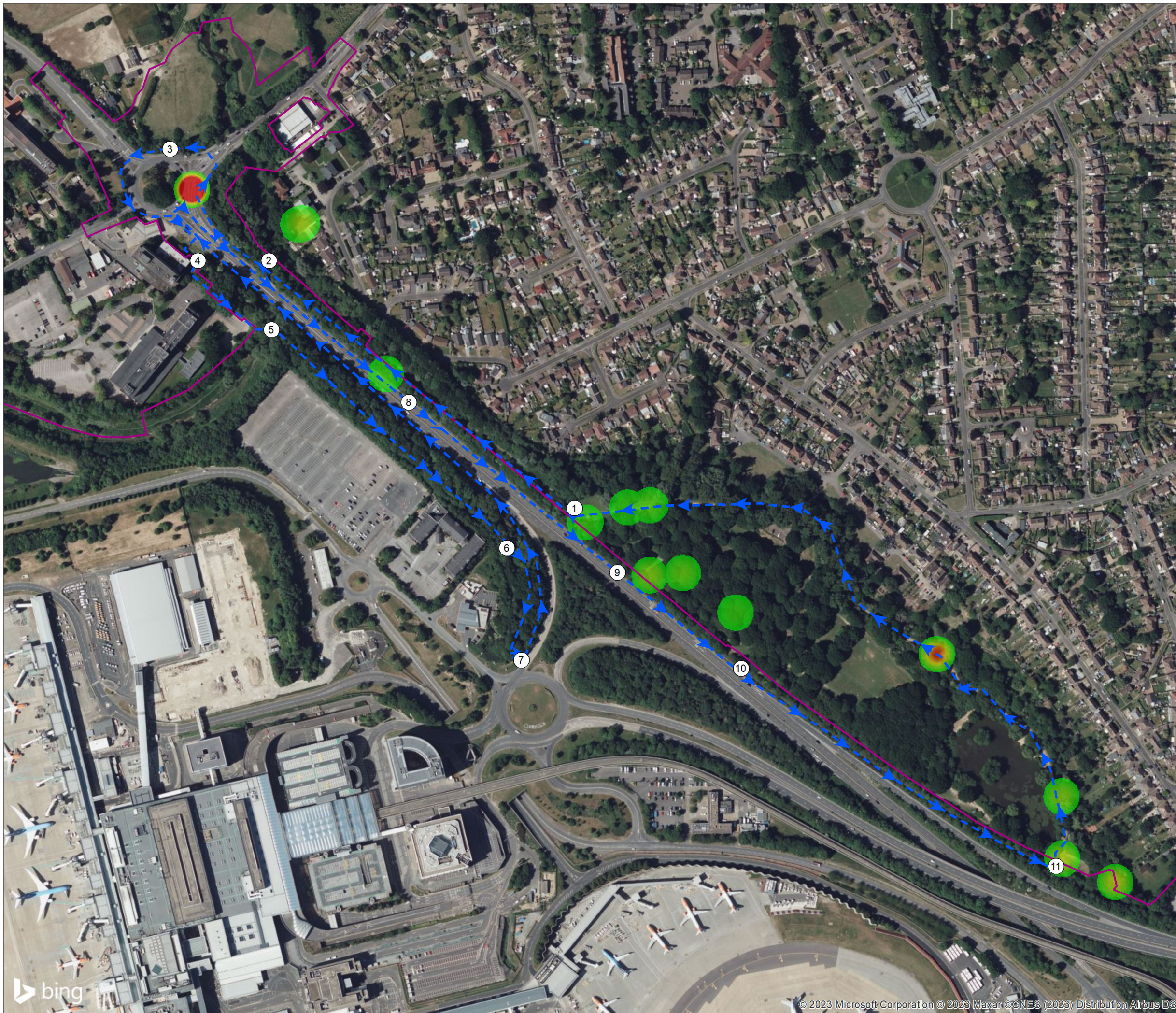


Reproduced from Ordnance Survey map with the permission of Ordnance Survey on behalf of the controller of Her Majesty's Stationery Office © Crown Copyright (2023). License number 0100031673, 10001998, 100048492.

© Copyright 2023 Gatwick Airport Limited. No part of this drawing is to be reproduced without prior permission of Gatwick Airport Limited.

KEY

- Project Site Boundary (ES)
- Survey Transect
- Stop Location



DOCUMENT

Environmental Statement

DRAWING TITLE

Riverside 2020-2021 Bat Survey Results
25/05/2021

DATE

July 2023

ORIENTATION



DRAWING NO.

FIGURE 3.12.5i

REVISION

For ES
Issue

DRAWN BY

MP

PM / CHECKED BY

GT

SCALE @ A3 1:4,000

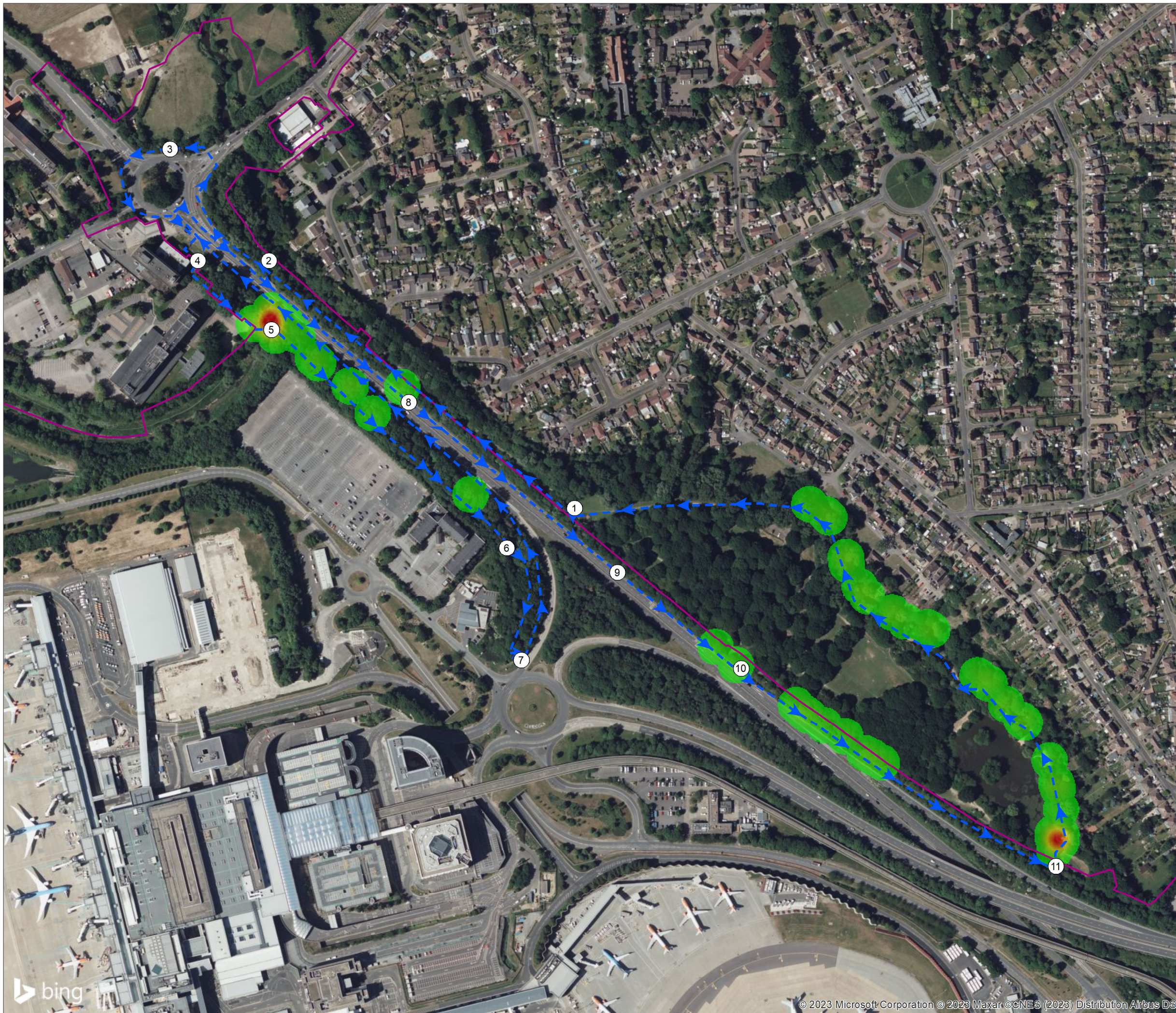


Reproduced from Ordnance Survey map with the permission of Ordnance Survey on behalf of the controller of Her Majesty's Stationery Office © Crown Copyright (2023). License number 0100031673, 10001998, 100048492.

© Copyright 2023 Gatwick Airport Limited. No part of this drawing is to be reproduced without prior permission of Gatwick Airport Limited.

KEY

- Project Site Boundary (ES)
- Survey Transect
- Stop Location



DOCUMENT

Environmental Statement

DRAWING TITLE

Riverside 2020-2021 Bat Survey Results
08/06/2021

DATE

July 2023

ORIENTATION



DRAWING NO.

FIGURE 3.12.5j

REVISION

For ES
Issue

DRAWN BY

MP

PM / CHECKED BY

GT

SCALE @ A3 1:4,000

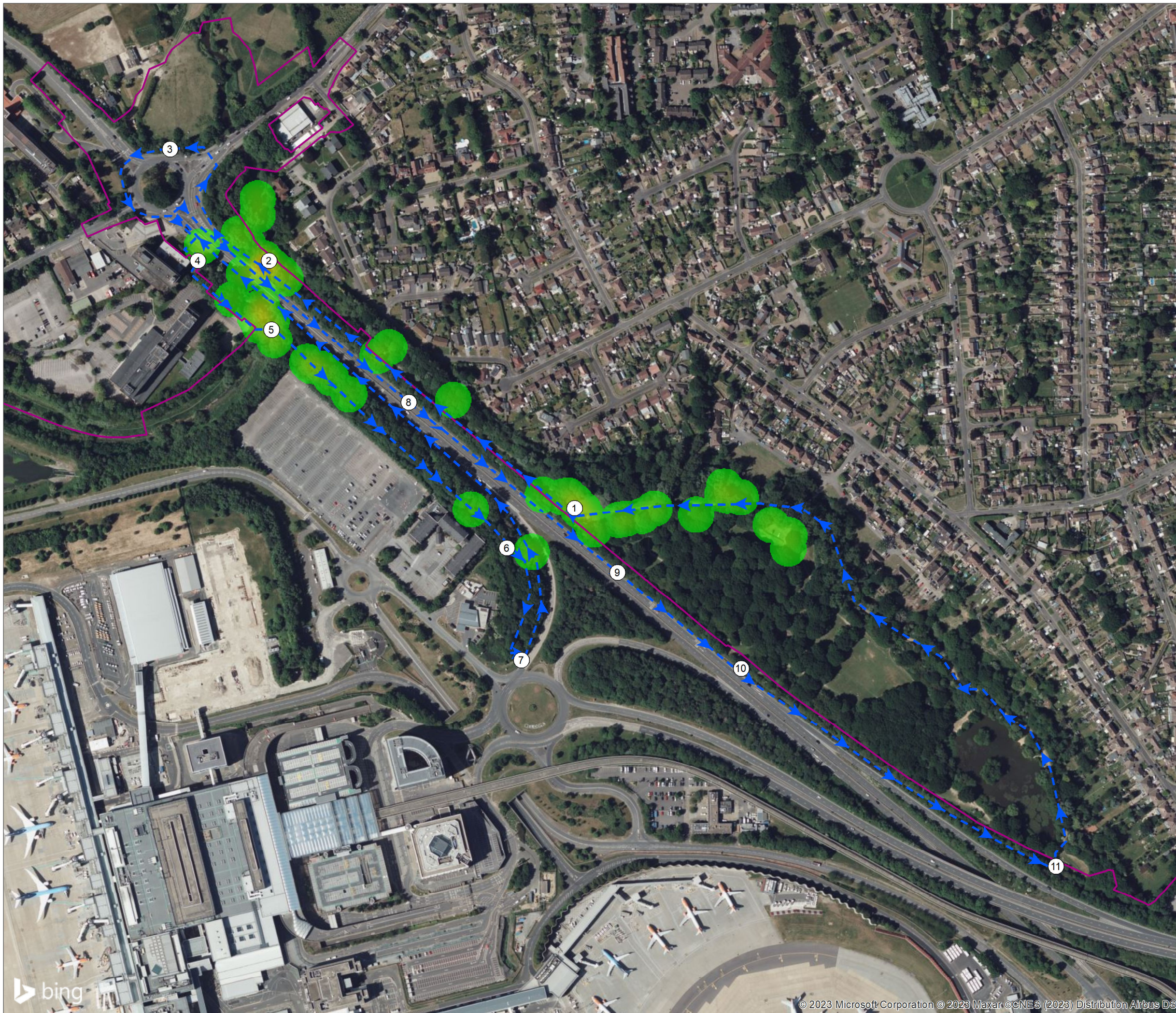


Reproduced from Ordnance Survey map with the permission of Ordnance Survey on behalf of the controller of Her Majesty's Stationery Office © Crown Copyright (2023). License number 0100031673, 10001998, 100048492.

© Copyright 2023 Gatwick Airport Limited. No part of this drawing is to be reproduced without prior permission of Gatwick Airport Limited.

KEY

- Project Site Boundary (ES)
- Survey Transect
- Stop Location



DOCUMENT

Environmental Statement

DRAWING TITLE

Riverside 2020-2021 Bat Survey Results
22/06/2021

DATE

July 2023

ORIENTATION



DRAWING NO.

FIGURE 3.12.5k

REVISION

For ES Issue

DRAWN BY

MP

PM / CHECKED BY

GT

SCALE @ A3 1:4,000

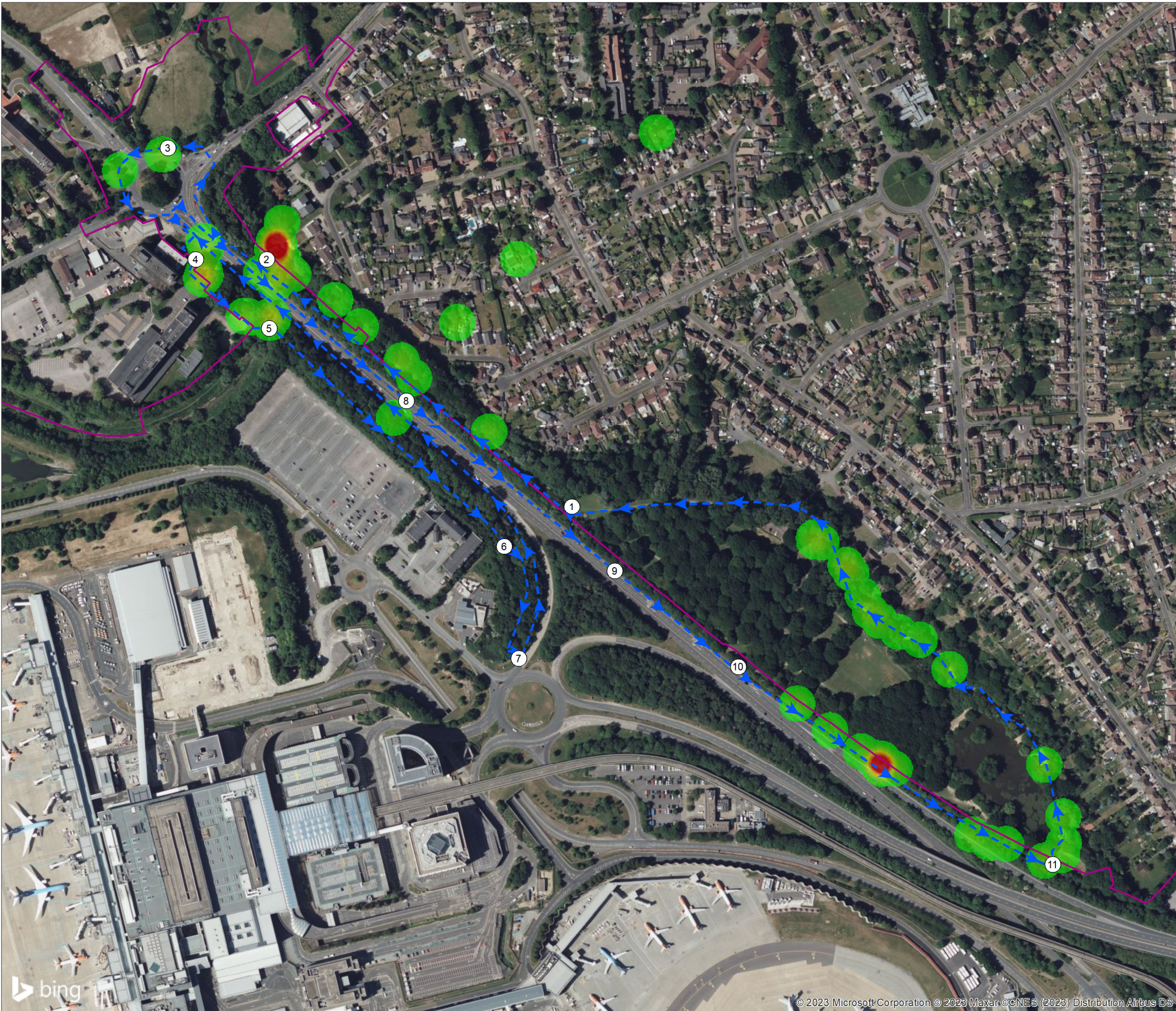


Reproduced from Ordnance Survey map with the permission of Ordnance Survey on behalf of the controller of Her Majesty's Stationery Office © Crown Copyright (2023). License number 0100031673, 10001998, 100048492.

© Copyright 2023 Gatwick Airport Limited. No part of this drawing is to be reproduced without prior permission of Gatwick Airport Limited.

KEY

- Project Site Boundary (ES)
- ▶ Survey Transect
- Stop Location



DOCUMENT

Environmental Statement

DRAWING TITLE

Riverside 2020-2021 Bat Survey Results
06/07/2021

DATE

July 2023

ORIENTATION



DRAWING NO.

FIGURE 3.12.5I

REVISION

For ES Issue

DRAWN BY

MP

PM / CHECKED BY

GT

SCALE @ A3 1:4,000




Reproduced from Ordnance Survey map with the permission of Ordnance Survey on behalf of the controller of Her Majesty's Stationery Office © Crown Copyright (2023). License number 0100031673, 10001998, 100048492.

© Copyright 2023 Gatwick Airport Limited. No part of this drawing is to be reproduced without prior permission of Gatwick Airport Limited.

KEY

- Project Site Boundary (ES)
- Survey Transect
- Stop Location



DOCUMENT

Environmental Statement

DRAWING TITLE

Riverside 2020-2021 Bat Survey Results
19/07/2021

DATE

July 2023

ORIENTATION



DRAWING NO.

FIGURE 3.12.5m

REVISION

For ES Issue

DRAWN BY

MP

PM / CHECKED BY

GT

SCALE @ A3 1:4,000

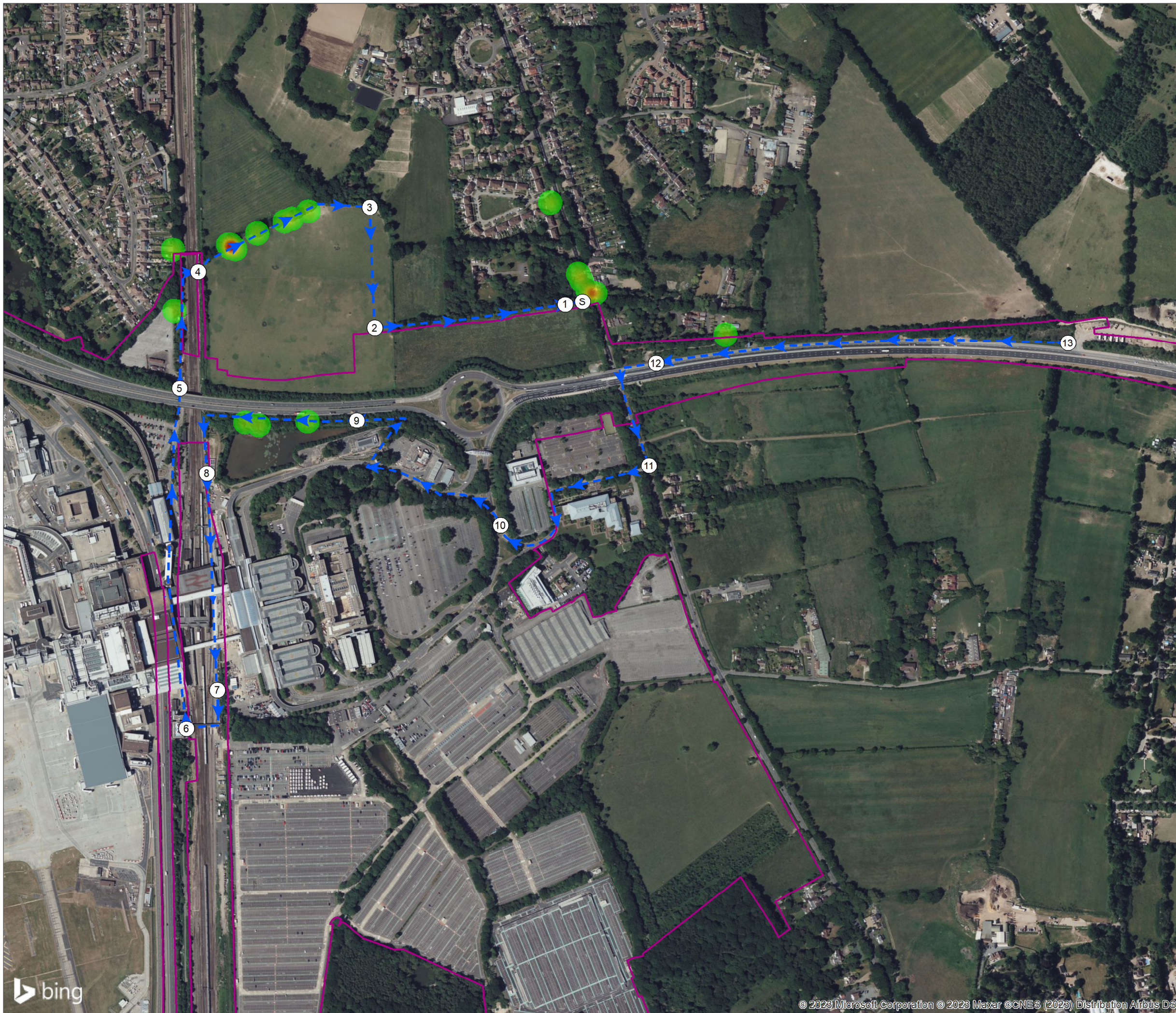


Reproduced from Ordnance Survey map with the permission of Ordnance Survey on behalf of the controller of Her Majesty's Stationery Office © Crown Copyright (2023). License number 0100031673, 10001998, 100048492.

© Copyright 2023 Gatwick Airport Limited. No part of this drawing is to be reproduced without prior permission of Gatwick Airport Limited.

KEY

- Project Site Boundary (ES)
- Survey Transect
- Stop Location



DOCUMENT

Environmental Statement

DRAWING TITLE

Industrial Area, Airport Way roundabout
2020-2021 Bat Survey Results
25/08/2020

DATE

July 2023

ORIENTATION



DRAWING NO.

FIGURE 3.12.6a

REVISION

For ES
Issue

DRAWN BY

MP

PM / CHECKED BY

GT

SCALE @ A3 1:6,000

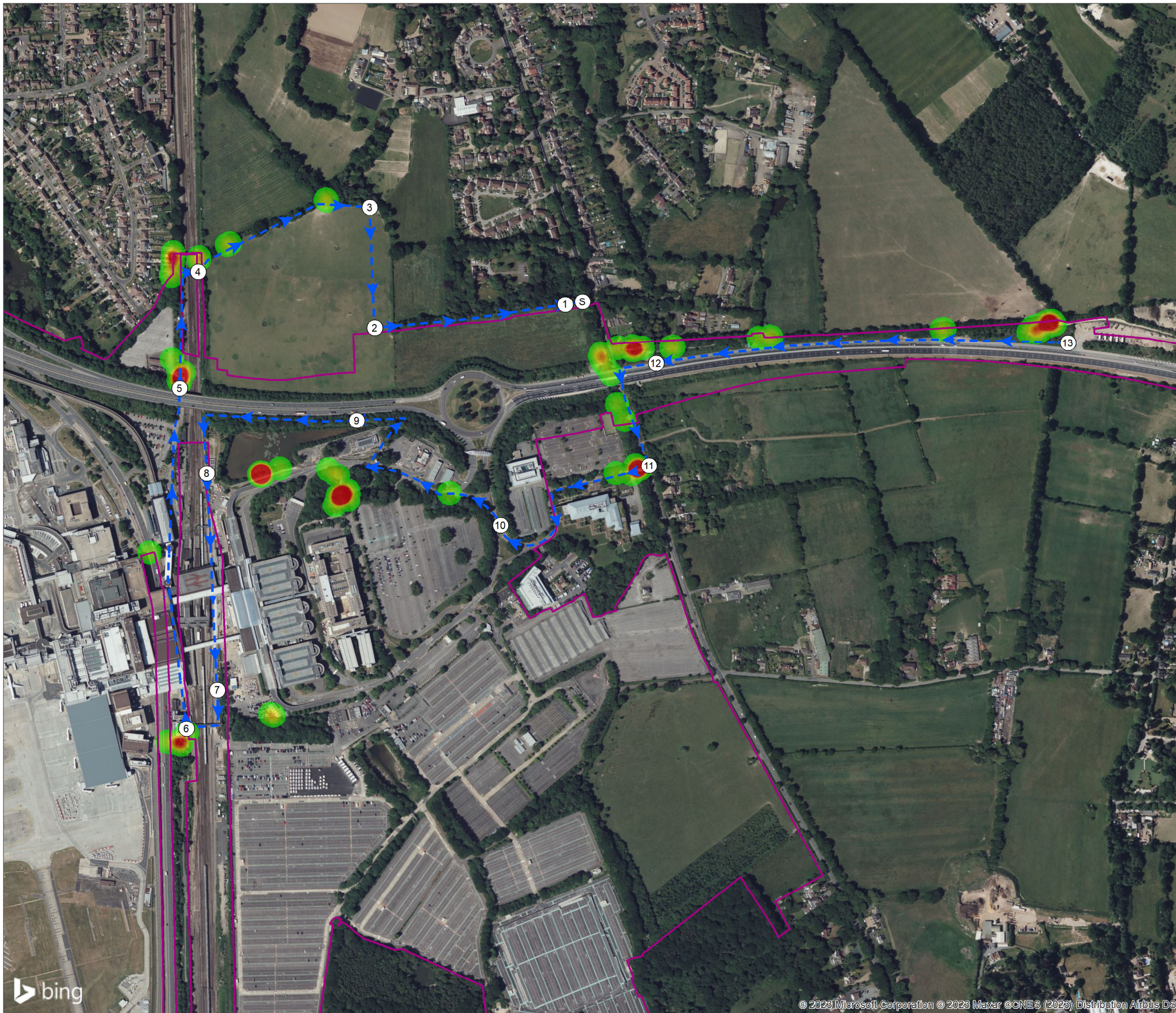


Reproduced from Ordnance Survey map with the permission of Ordnance Survey on behalf of the controller of Her Majesty's Stationery Office © Crown Copyright (2023). License number 0100031673, 10001998, 100048492.

© Copyright 2023 Gatwick Airport Limited. No part of this drawing is to be reproduced without prior permission of Gatwick Airport Limited.

KEY

- Project Site Boundary (ES)
- ▶ Survey Transect
- Stop Location



DOCUMENT

Environmental Statement

DRAWING TITLE

Industrial Area, Airport Way roundabout
2020-2021 Bat Survey Results
08/09/2020

DATE

July 2023

ORIENTATION



DRAWING NO.

FIGURE 3.12.6b

REVISION

For ES
Issue

DRAWN BY

MP

PM / CHECKED BY

GT

SCALE @ A3 1:6,000

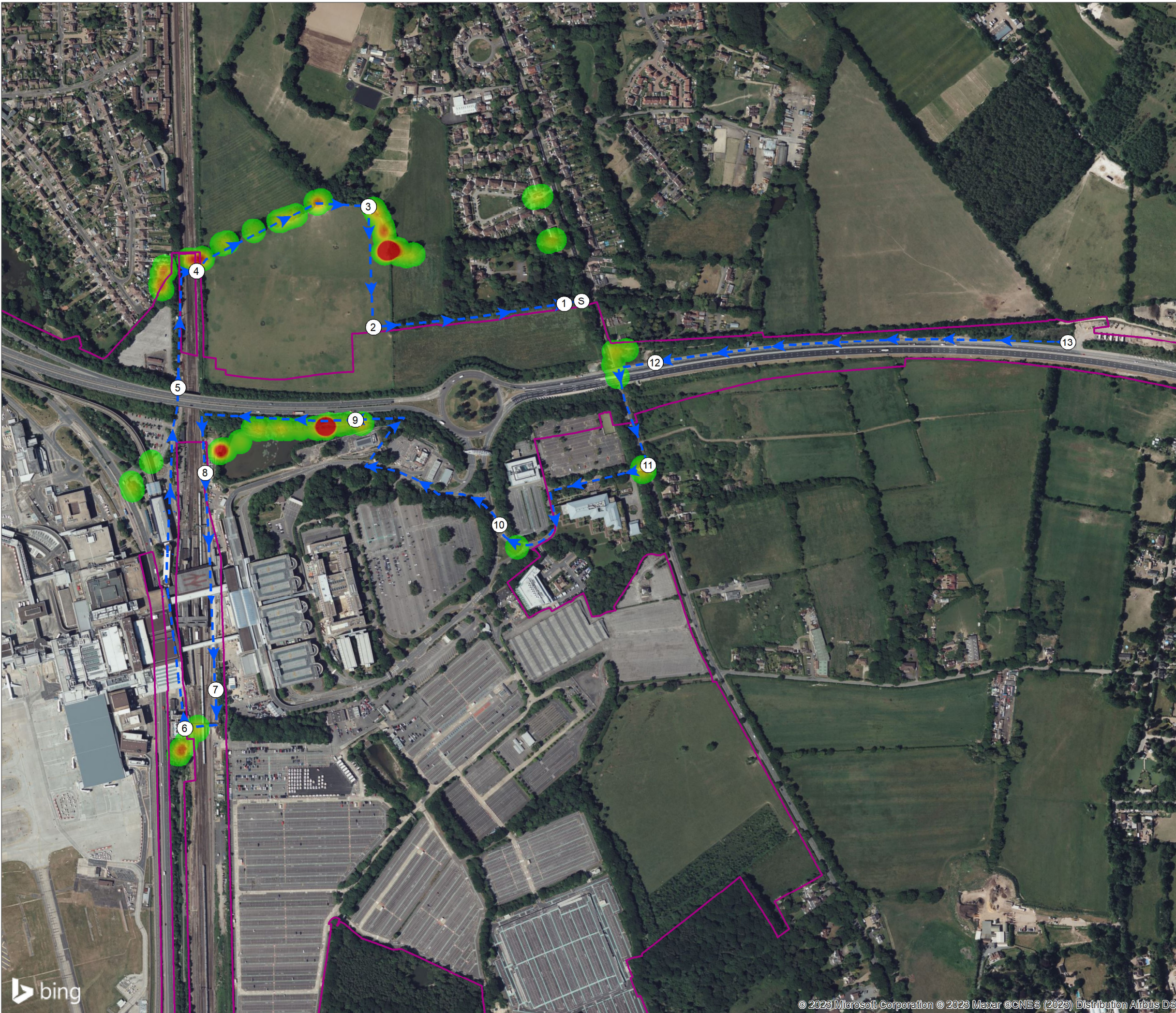


Reproduced from Ordnance Survey map with the permission of Ordnance Survey on behalf of the controller of Her Majesty's Stationery Office © Crown Copyright (2023). License number 0100031673, 10001998, 100048492.

© Copyright 2023 Gatwick Airport Limited. No part of this drawing is to be reproduced without prior permission of Gatwick Airport Limited.

KEY

- Project Site Boundary (ES)
- ▶ Survey Transect
- Stop Location



DOCUMENT

Environmental Statement

DRAWING TITLE

Industrial Area, Airport Way roundabout
2020-2021 Bat Survey Results
22/09/2020

DATE

July 2023

ORIENTATION



DRAWING NO.

FIGURE 3.12.6c

REVISION

For ES Issue

DRAWN BY

MP

PM / CHECKED BY

GT

SCALE @ A3 1:6,000

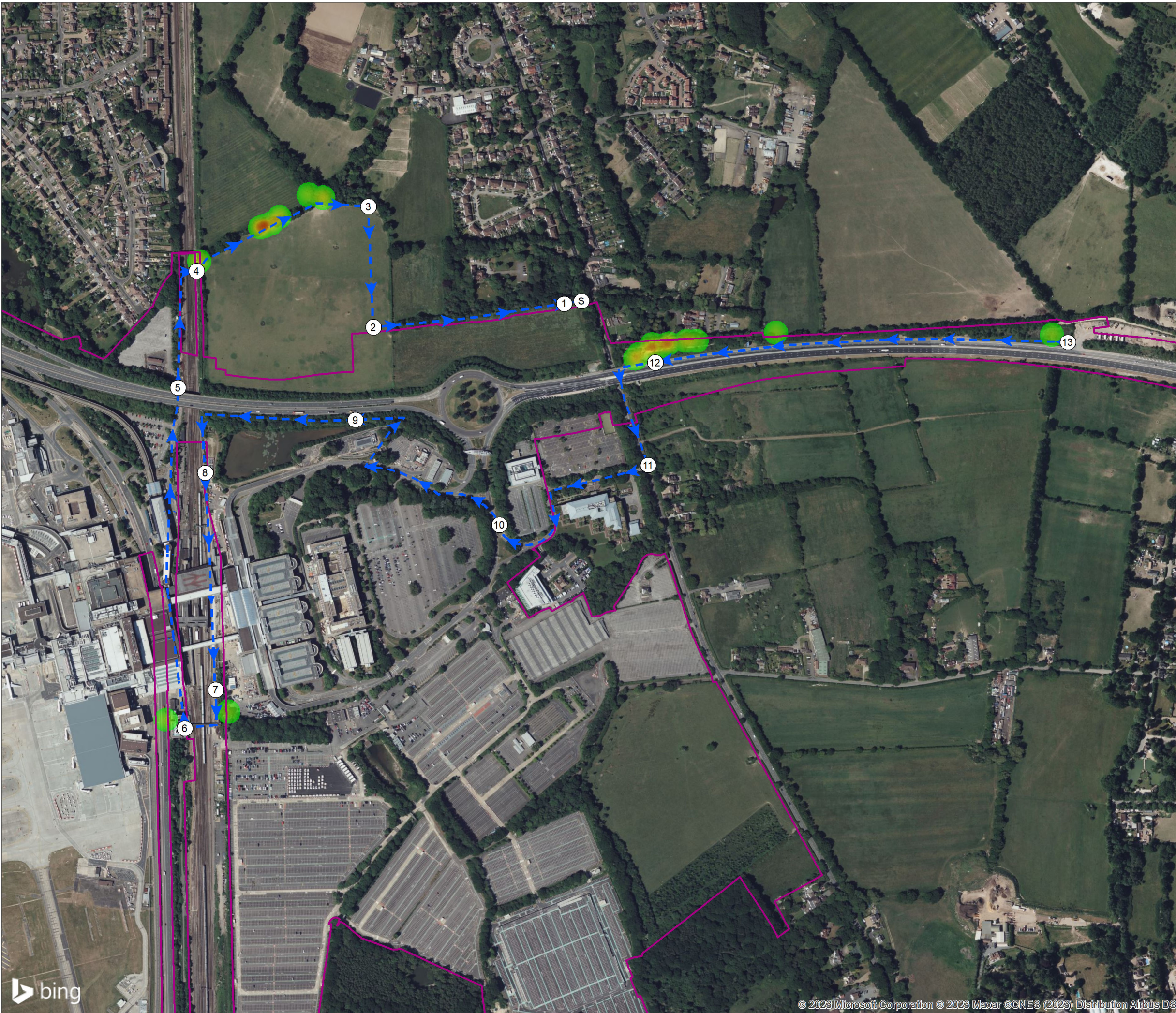


Reproduced from Ordnance Survey map with the permission of Ordnance Survey on behalf of the controller of Her Majesty's Stationery Office © Crown Copyright (2023). License number 0100031673, 10001998, 100048492.

© Copyright 2023 Gatwick Airport Limited. No part of this drawing is to be reproduced without prior permission of Gatwick Airport Limited.

KEY

- Project Site Boundary (ES)
- ▶ Survey Transect
- Stop Location



DOCUMENT

Environmental Statement

DRAWING TITLE

Industrial Area, Airport Way roundabout
2020-2021 Bat Survey Results
06/10/2020

DATE

July 2023

ORIENTATION



DRAWING NO.

FIGURE 3.12.6d

REVISION

For ES
Issue

DRAWN BY

MP

PM / CHECKED BY

GT

SCALE @ A3 1:6,000

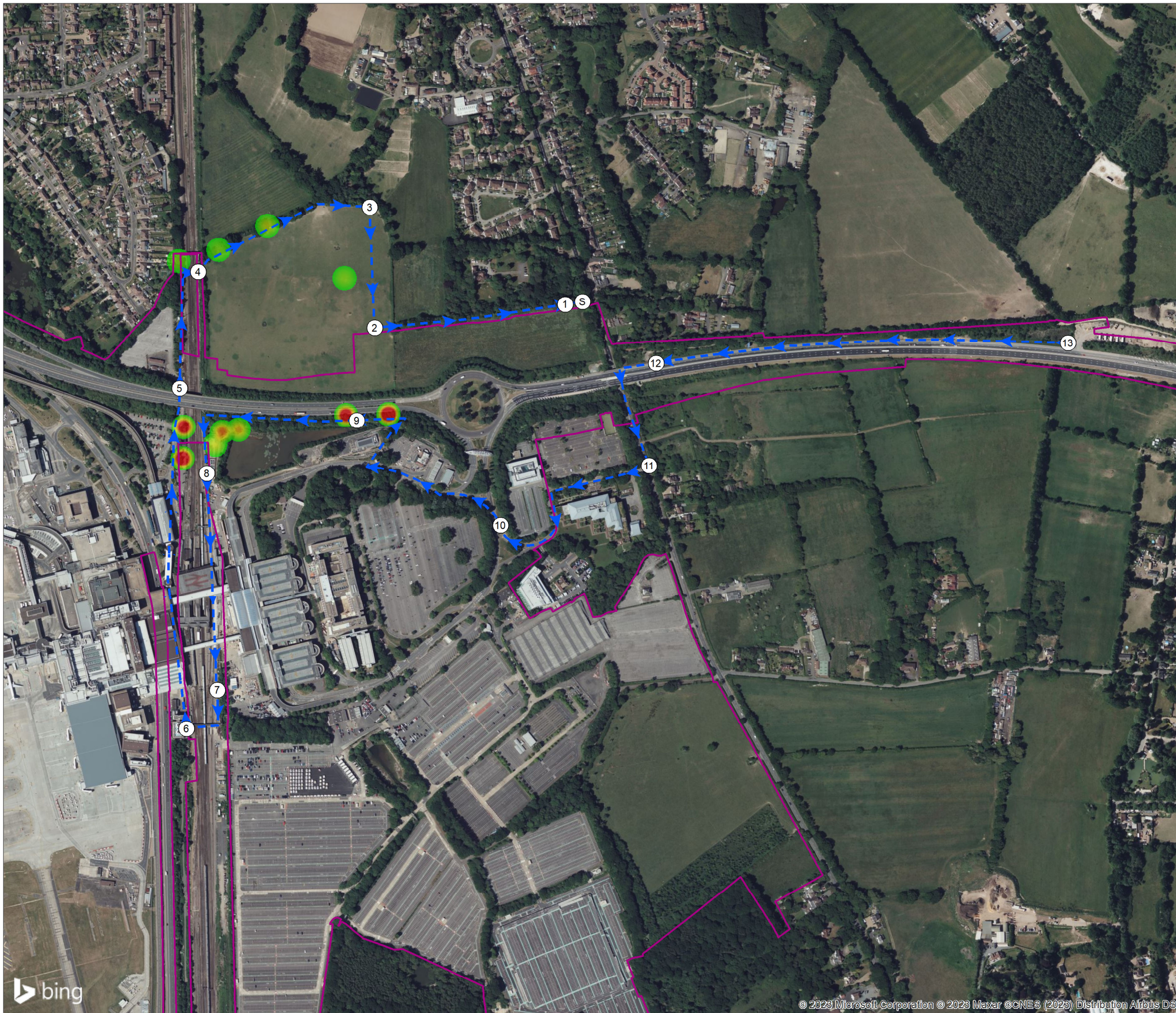


Reproduced from Ordnance Survey map with the permission of Ordnance Survey on behalf of the controller of Her Majesty's Stationery Office © Crown Copyright (2023). License number 0100031673, 10001998, 100048492.

© Copyright 2023 Gatwick Airport Limited. No part of this drawing is to be reproduced without prior permission of Gatwick Airport Limited.

KEY

- Project Site Boundary (ES)
- ▶ Survey Transect
- Stop Location



DOCUMENT

Environmental Statement

DRAWING TITLE

Industrial Area, Airport Way roundabout
2020-2021 Bat Survey Results
14/04/2021

DATE

July 2023

ORIENTATION



DRAWING NO.

FIGURE 3.12.6e

REVISION

For ES
Issue

DRAWN BY

MP

PM / CHECKED BY

GT

SCALE @ A3 1:6,000

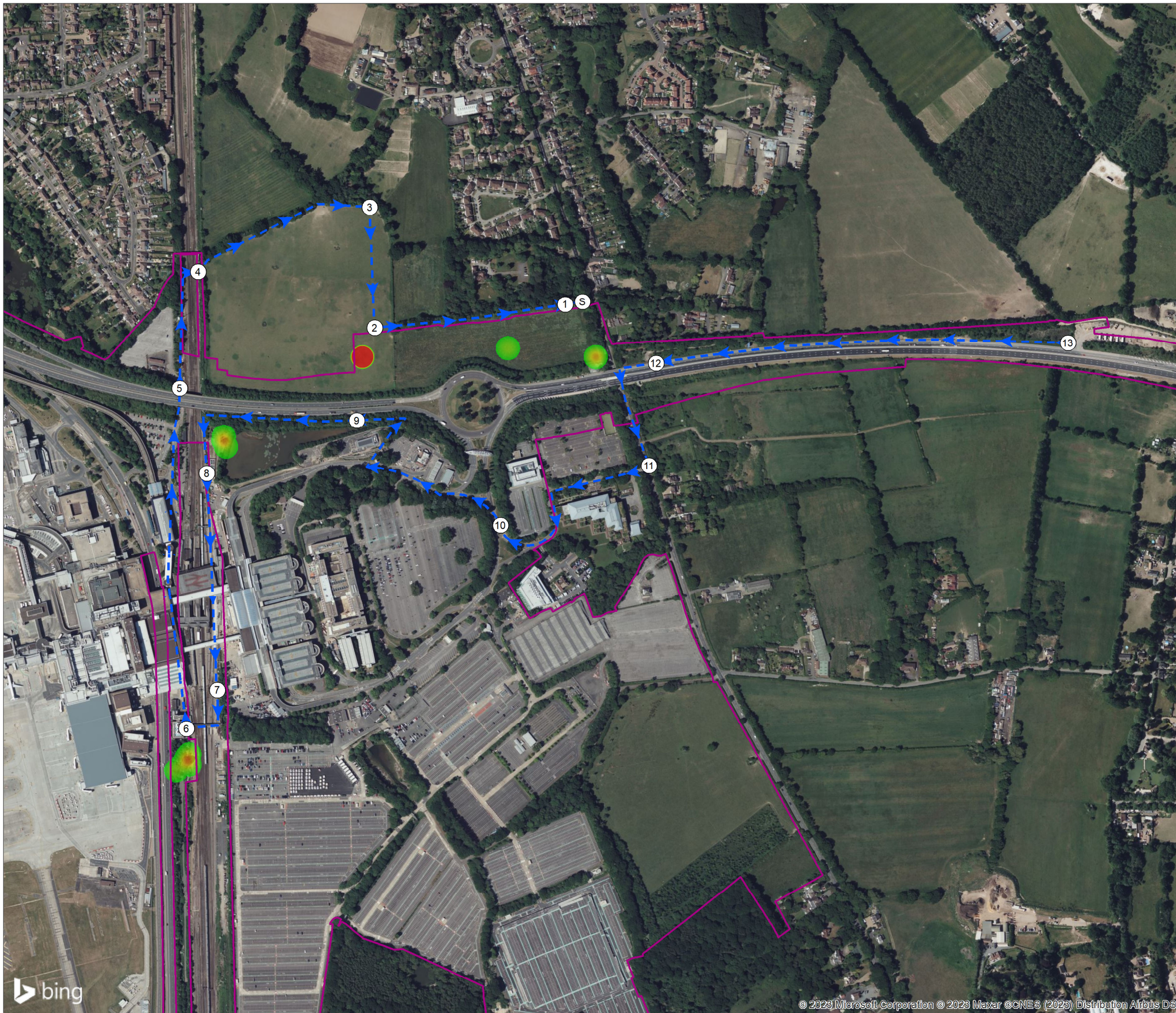


Reproduced from Ordnance Survey map with the permission of Ordnance Survey on behalf of the controller of Her Majesty's Stationery Office © Crown Copyright (2023). License number 0100031673, 10001998, 100048492.

© Copyright 2023 Gatwick Airport Limited. No part of this drawing is to be reproduced without prior permission of Gatwick Airport Limited.

KEY

- Project Site Boundary (ES)
- ▶ Survey Transect
- Stop Location



DOCUMENT

Environmental Statement

DRAWING TITLE

Industrial Area, Airport Way roundabout
2020-2021 Bat Survey Results
26/04/2021

DATE

July 2023

ORIENTATION



DRAWING NO.

FIGURE 3.12.6f

REVISION

For ES
Issue

DRAWN BY

MP

PM / CHECKED BY

GT

SCALE @ A3 1:6,000



Reproduced from Ordnance Survey map with the permission of Ordnance Survey on behalf of the controller of Her Majesty's Stationery Office © Crown Copyright (2023). License number 0100031673, 10001998, 100048492.

© Copyright 2023 Gatwick Airport Limited. No part of this drawing is to be reproduced without prior permission of Gatwick Airport Limited.

KEY

- Project Site Boundary (ES)
- ▶ Survey Transect
- Stop Location



DOCUMENT

Environmental Statement

DRAWING TITLE

Industrial Area, Airport Way roundabout
2020-2021 Bat Survey Results
12/05/2021

DATE

July 2023

ORIENTATION



DRAWING NO.

FIGURE 3.12.6g

REVISION

For ES
Issue

DRAWN BY

MP

PM / CHECKED BY

GT

SCALE @ A3 1:6,000

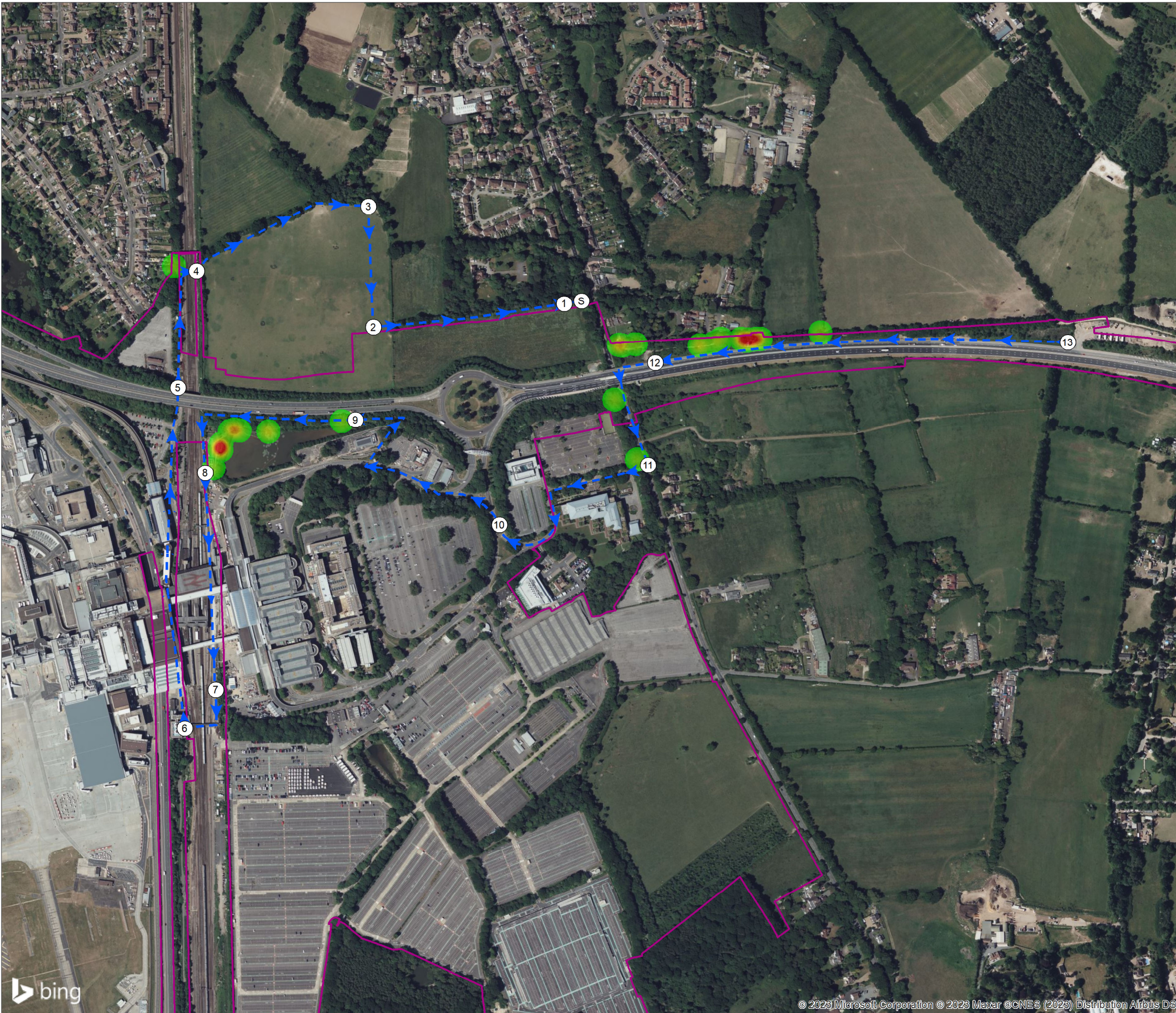


Reproduced from Ordnance Survey map with the permission of Ordnance Survey on behalf of the controller of Her Majesty's Stationery Office © Crown Copyright (2023). License number 0100031673, 10001998, 100048492.

© Copyright 2023 Gatwick Airport Limited. No part of this drawing is to be reproduced without prior permission of Gatwick Airport Limited.

KEY

- Project Site Boundary (ES)
- ▶ Survey Transect
- Stop Location



DOCUMENT

Environmental Statement

DRAWING TITLE

Industrial Area, Airport Way roundabout
2020-2021 Bat Survey Results
07/06/2021

DATE

July 2023

ORIENTATION



DRAWING NO.

FIGURE 3.12.6h

REVISION

For ES
Issue

DRAWN BY

MP

PM / CHECKED BY

GT

SCALE @ A3 1:6,000



Reproduced from Ordnance Survey map with the permission of Ordnance Survey on behalf of the controller of Her Majesty's Stationery Office © Crown Copyright (2023). License number 0100031673, 10001998, 100048492.

© Copyright 2023 Gatwick Airport Limited. No part of this drawing is to be reproduced without prior permission of Gatwick Airport Limited.

KEY

- Project Site Boundary (ES)
- ▶ Survey Transect
- Stop Location



DOCUMENT

Environmental Statement

DRAWING TITLE

Industrial Area, Airport Way roundabout
2020-2021 Bat Survey Results
24/06/2021

DATE

July 2023

ORIENTATION



DRAWING NO.

FIGURE 3.12.6i

REVISION

For ES
Issue

DRAWN BY

MP

PM / CHECKED BY

GT

SCALE @ A3 1:6,000

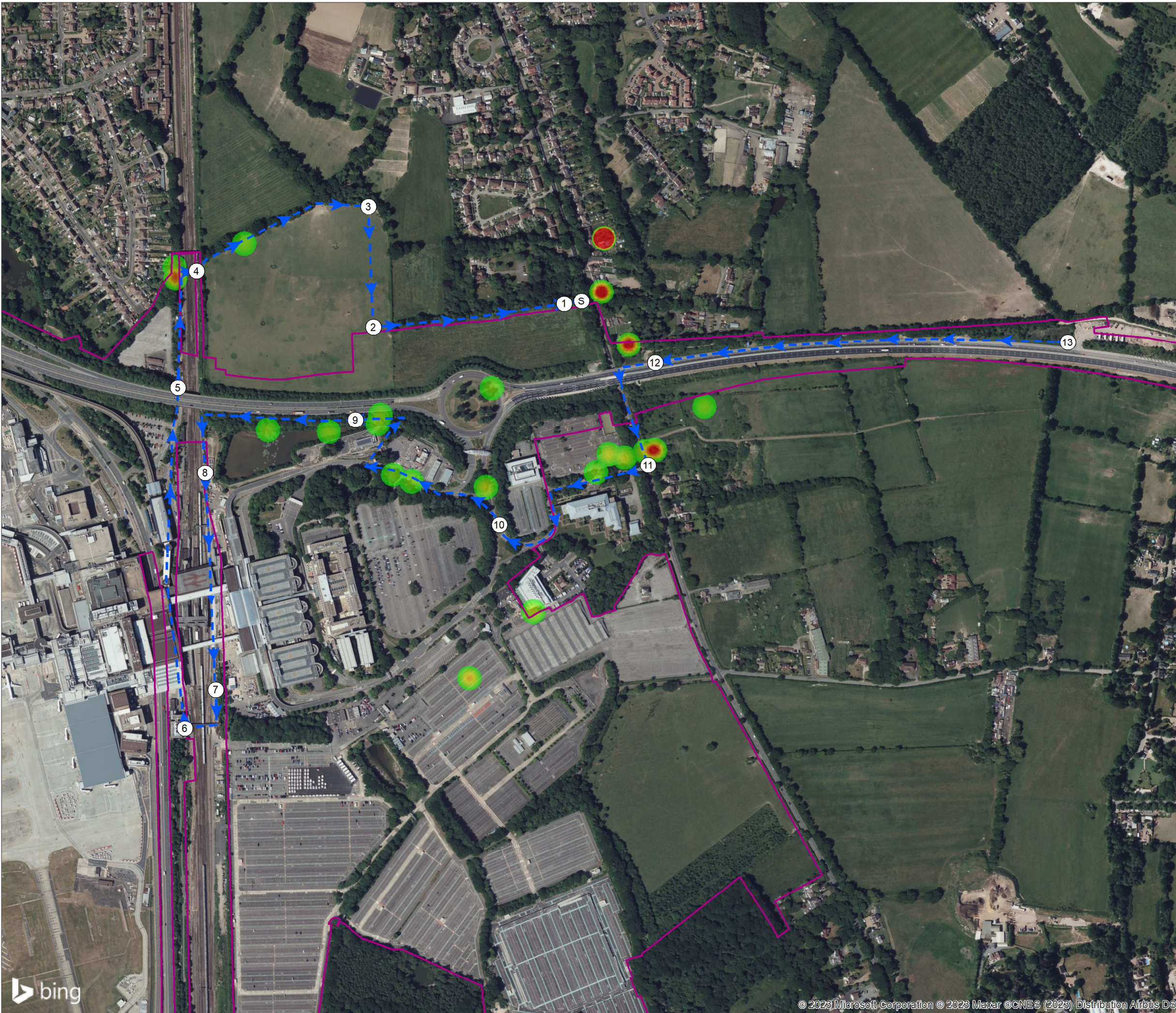


Reproduced from Ordnance Survey map with the permission of Ordnance Survey on behalf of the controller of Her Majesty's Stationery Office © Crown Copyright (2023). License number 0100031673, 10001998, 100048492.

© Copyright 2023 Gatwick Airport Limited. No part of this drawing is to be reproduced without prior permission of Gatwick Airport Limited.

KEY

- Project Site Boundary (ES)
- Survey Transect
- Stop Location



DOCUMENT

Environmental Statement

DRAWING TITLE

Industrial Area, Airport Way roundabout
2020-2021 Bat Survey Results
07/07/2021

DATE

July 2023

ORIENTATION



DRAWING NO.

FIGURE 3.12.6j

REVISION

For ES
Issue

DRAWN BY

MP

PM / CHECKED BY

GT

SCALE @ A3 1:6,000

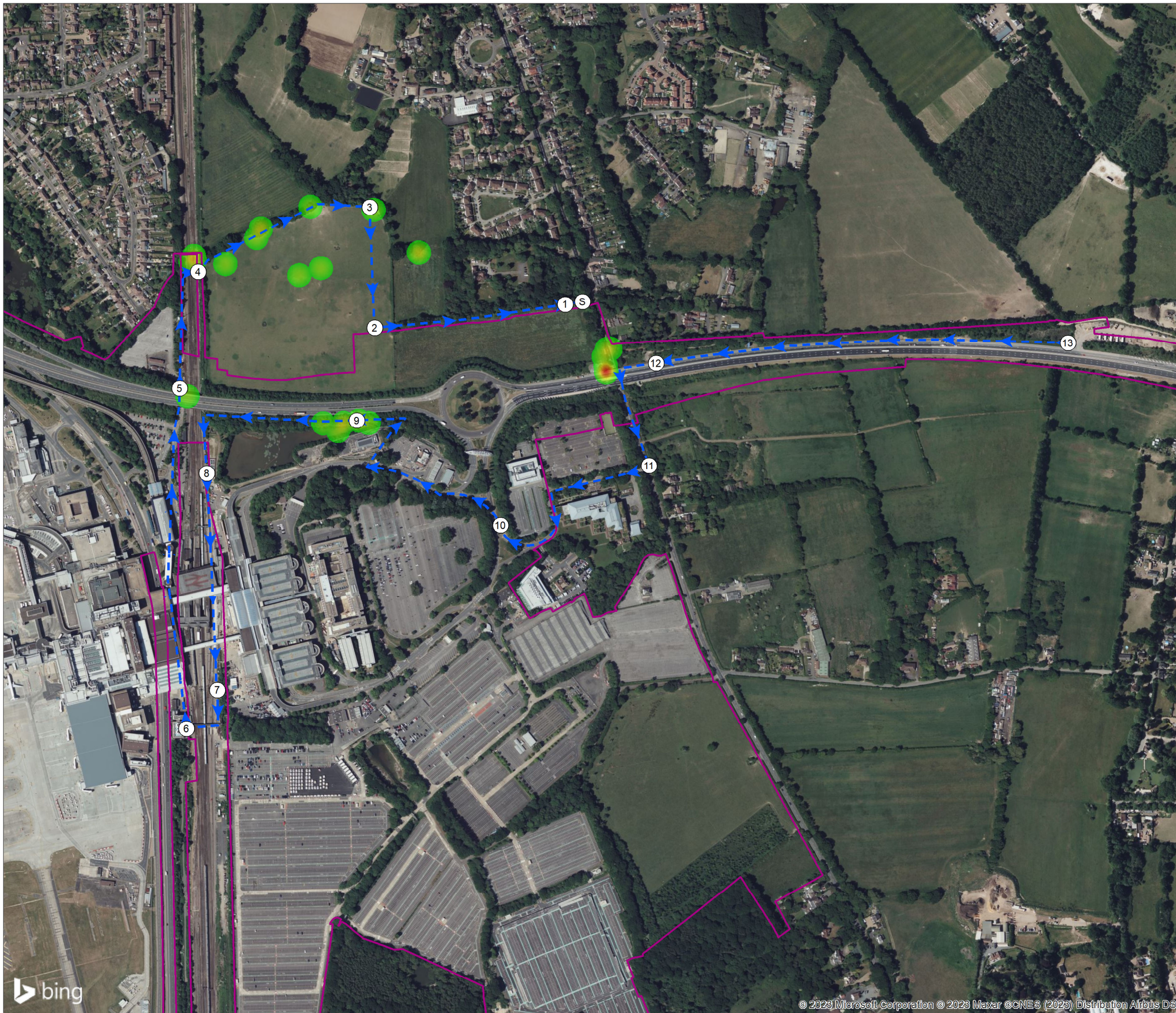


Reproduced from Ordnance Survey map with the permission of Ordnance Survey on behalf of the controller of Her Majesty's Stationery Office © Crown Copyright (2023). License number 0100031673, 10001998, 100048492.

© Copyright 2023 Gatwick Airport Limited. No part of this drawing is to be reproduced without prior permission of Gatwick Airport Limited.

KEY

- Project Site Boundary (ES)
- ▶ Survey Transect
- Stop Location



DOCUMENT

Environmental Statement

DRAWING TITLE

Industrial Area, Airport Way roundabout
2020-2021 Bat Survey Results
20/07/2021

DATE

July 2023

ORIENTATION



DRAWING NO.

FIGURE 3.12.6k

REVISION

For ES
Issue

DRAWN BY

MP

PM / CHECKED BY

GT

SCALE @ A3 1:6,000



Reproduced from Ordnance Survey map with the permission of Ordnance Survey on behalf of the controller of Her Majesty's Stationery Office © Crown Copyright (2023). License number 0100031673, 10001998, 100048492.

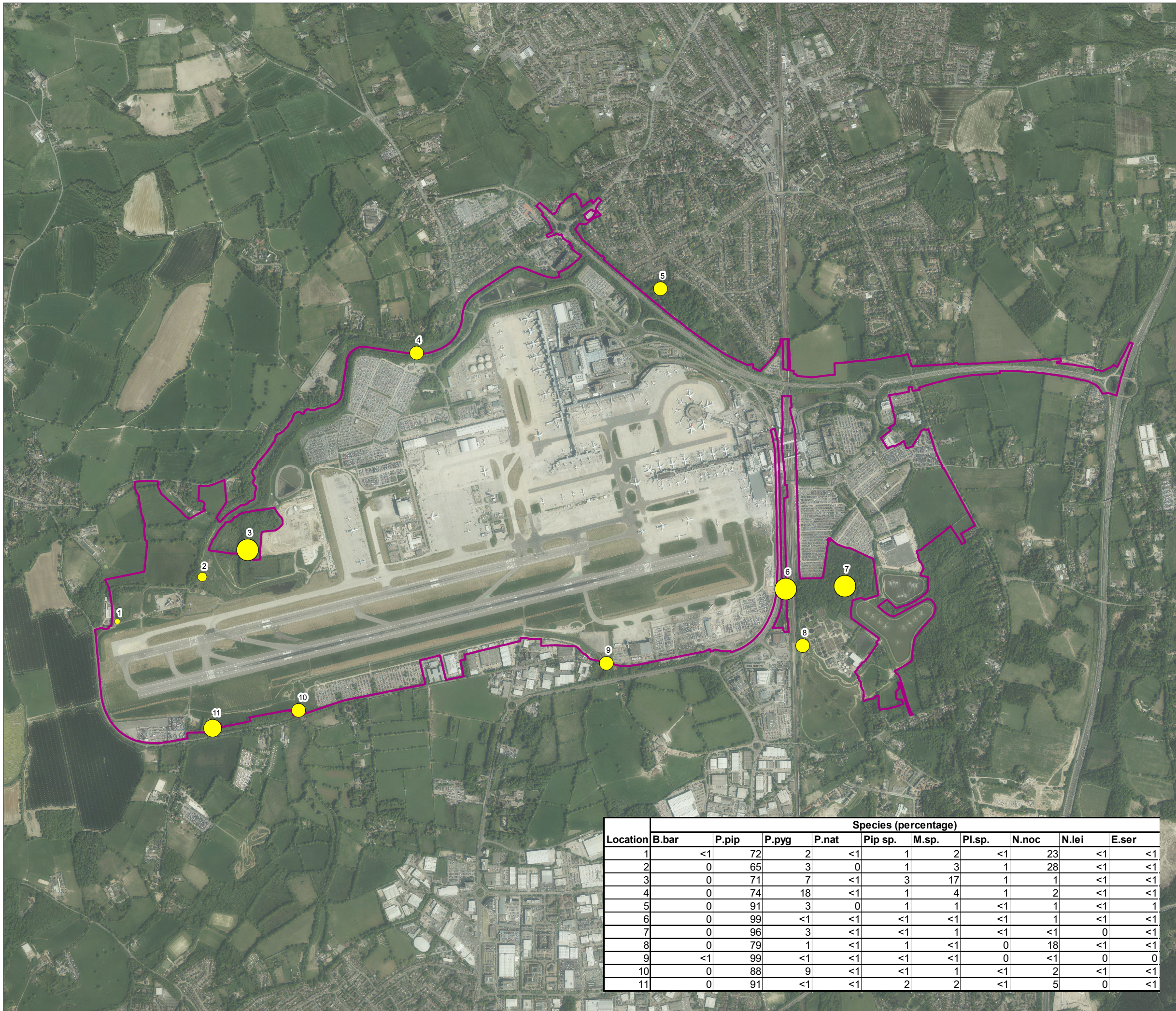
© Copyright 2023 Gatwick Airport Limited. No part of this drawing is to be reproduced without prior permission of Gatwick Airport Limited.

KEY

Project Site Boundary (ES)

Passes per location

- <2500
- 2500 - 5000
- 5000 - 10000
- 10000 - 20000
- >20000



DOCUMENT

Environmental Statement

DRAWING TITLE

Static Bat Survey

DATE

July 2023

ORIENTATION



DRAWING NO.

FIGURE 3.14.1

REVISION

For ES Issue

DRAWN BY

CR

PM / CHECKED BY

LM

SCALE @ A3 1:20,000



Reproduced from Ordnance Survey map with the permission of Ordnance Survey on behalf of the controller of Her Majesty's Stationery Office © Crown Copyright (2023). License number 0100031673, 10001998, 100048492.

© Copyright 2023 Gatwick Airport Limited. No part of this drawing is to be reproduced without prior permission of Gatwick Airport Limited.

Location	Species (percentage)									
	B.bar	P.pip	P.pyg	P.nat	Pip sp.	M.sp.	Pl.sp.	N.noc	N.lei	E.ser
1	<1	72	2	<1	1	2	<1	23	<1	<1
2	0	65	3	0	1	3	1	28	<1	<1
3	0	71	7	<1	3	17	1	1	<1	<1
4	0	74	18	<1	1	4	1	2	<1	<1
5	0	91	3	0	1	1	<1	1	<1	1
6	0	99	<1	<1	<1	<1	<1	1	<1	<1
7	0	96	3	<1	<1	1	<1	<1	0	<1
8	0	79	1	<1	1	<1	0	18	<1	<1
9	<1	99	<1	<1	<1	<1	0	<1	0	0
10	0	88	9	<1	<1	1	<1	2	<1	<1
11	0	91	<1	<1	2	2	<1	5	0	<1